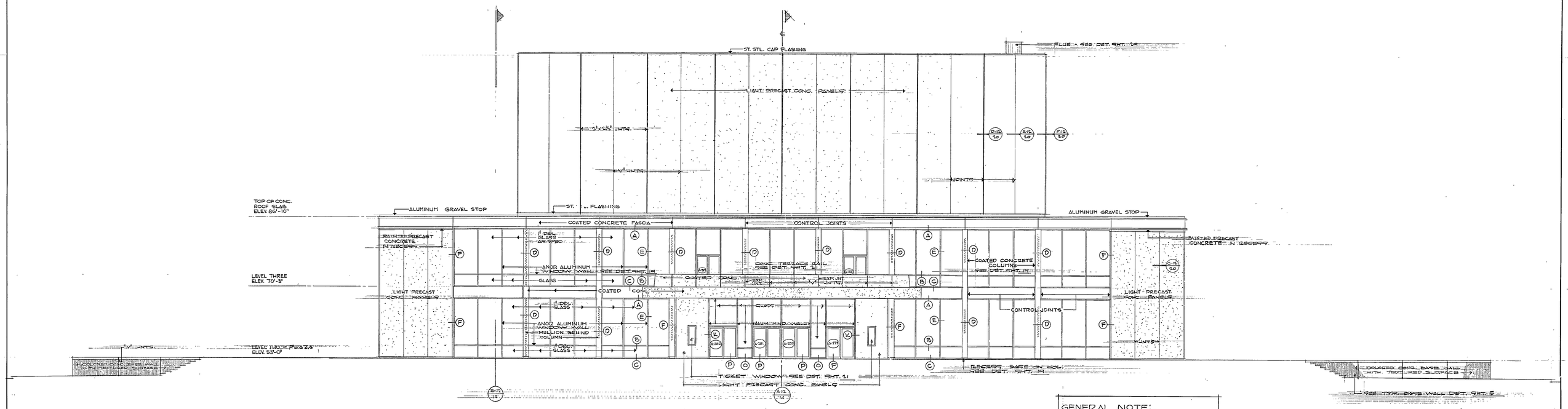

NORTH ELEVATION

SCALE: 1/8" = 1'-0"

GENERAL NOTE:
- SEE SHEET 19 FOR DETAILS REFERENCED Ⓐ
- FOR VERTICAL DIMENSION REFERENCE SEE BLDG. SECTIONS - SHTS. 14, 15, 16 & 17

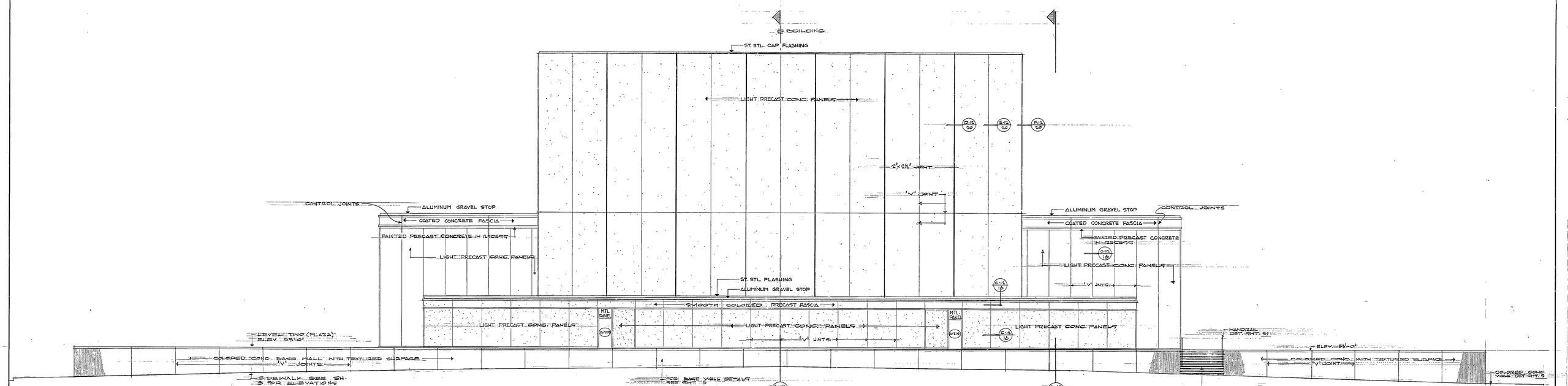

SOUTH ELEVATION

SCALE: 1/8" = 1'-0"

COMM NO	
S & B	1398
F & C	6255
T & P	647
S R W	400

COMMONWEALTH OF VIRGINIA — HENRY B. BOYNTON — CERTIFICATE No. 210 — CERTIFIED ARCHITECT

COMMONWEALTH OF VIRGINIA — JOHN M. THOMPSON — CERTIFICATE No. 264 — CERTIFIED ARCHITECT

COMMONWEALTH OF VIRGINIA — JOHN W. CHAPPELEAR, JR. — CERTIFICATE NO. 1080 — CERTIFIED ARCHITECT

COMMONWEALTH OF VIRGINIA — WILLIAM A. SOWERS — NO. 925 — CERTIFIED PROFESSIONAL ENGINEER

REVISIONS			
15 JAN. 68			

SHEET TITLE: UNIT A - ELEVATIONS

DRAWN BY	CHECKED BY	DATE
GWW	JWC	DECEMBER 30, 1967

KEY PLAN

ASSOCIATED ARCHITECTS & ENGINEERS OF ROANOKE
ROANOKE, VIRGINIA

SMITHEY & BOYNTON — THOMPSON & PAYNE — RANDOLPH FRANTZ & JOHN CHAPPELEAR — SOWERS, RODES & WHITESCARVER

CIVIC CENTER FOR ROANOKE, VIRGINIA

SHEET No. 12 OF 57

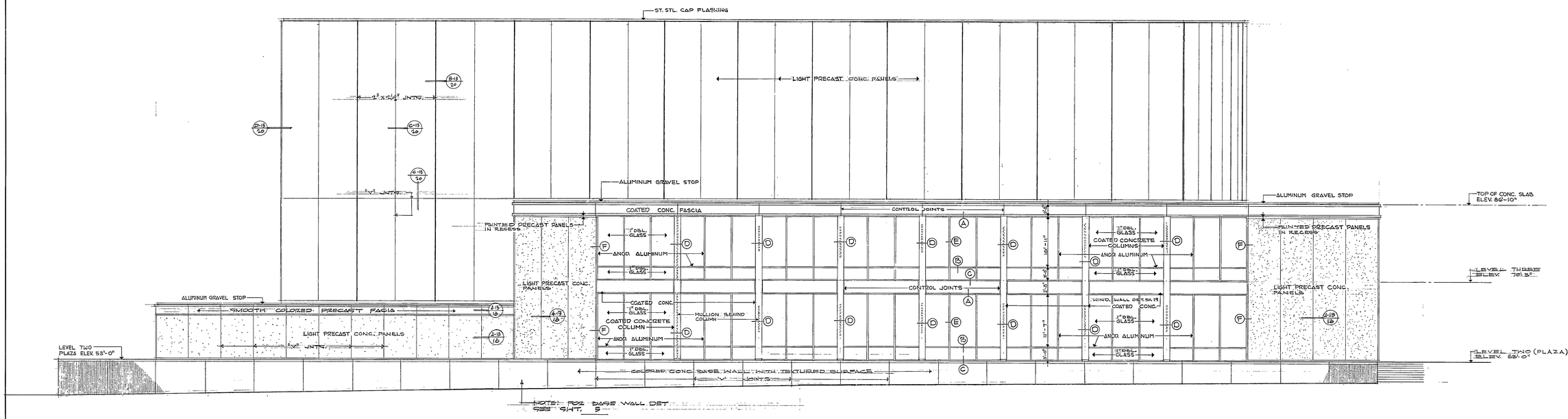

EAST ELEVATION

SCALE: 1/8"=1'-0"

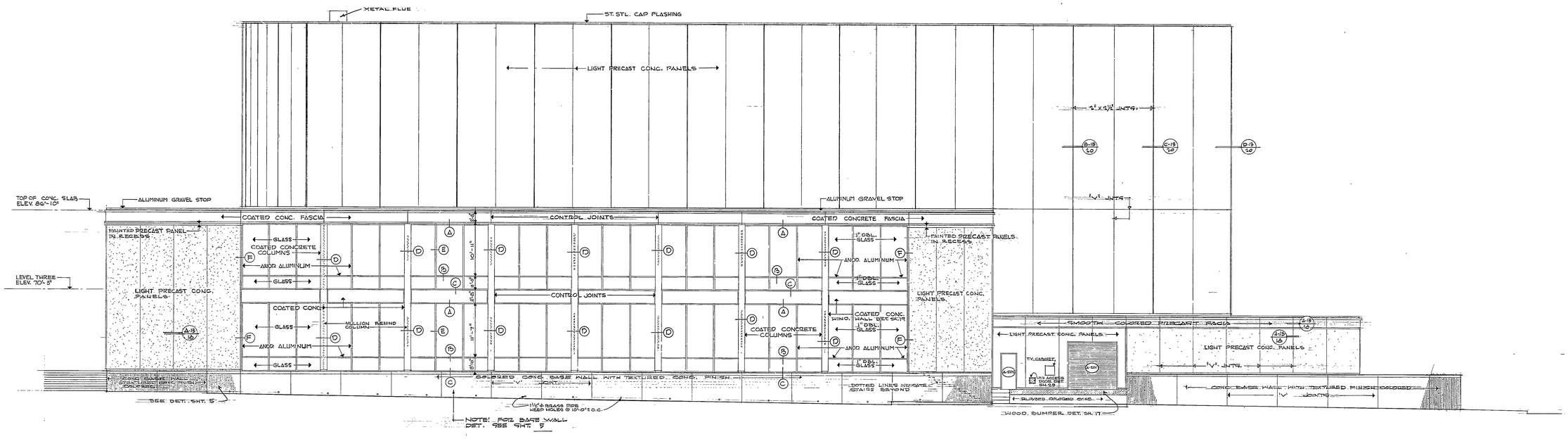

WEST ELEVATION

SCALE: 1/8"=1'-0"

GENERAL NOTE:
SEE SHEET 19 FOR DETAILS REFERENCED (A)

COMM NO	
S & B	1398
F & C	6255
T & P	647
S R W	400

COMMONWEALTH OF VIRGINIA — HENRY B. BOYNTON — CERTIFICATE No. 210 — CERTIFIED ARCHITECT

COMMONWEALTH OF VIRGINIA — JOHN M. THOMPSON — CERTIFICATE No. 264 — CERTIFIED ARCHITECT

COMMONWEALTH OF VIRGINIA — JOHN W. CHAPPELEAR, JR. — CERTIFICATE NO. 1089 — CERTIFIED ARCHITECT

COMMONWEALTH OF VIRGINIA — WILLIAM A. SOWERS — NO. 925 — CERTIFIED PROFESSIONAL ENGINEER

REVISIONS			
15, JAN. 68			

SHEET TITLE: UNIT A - ELEVATIONS

DRAWN BY	CHECKED BY	DATE
GWN	JWC	DECEMBER 30, 1967

KEY PLAN

ASSOCIATED ARCHITECTS & ENGINEERS OF ROANOKE
ROANOKE, VIRGINIA

SMITHEY & BOYNTON
THOMPSON & PAYNE

RANDOLPH FRANTZ & JOHN CHAPPELEAR
SOWERS, RODES & WHITESCARVER

CIVIC CENTER FOR ROANOKE, VIRGINIA

SHEET No. 13 OF 57