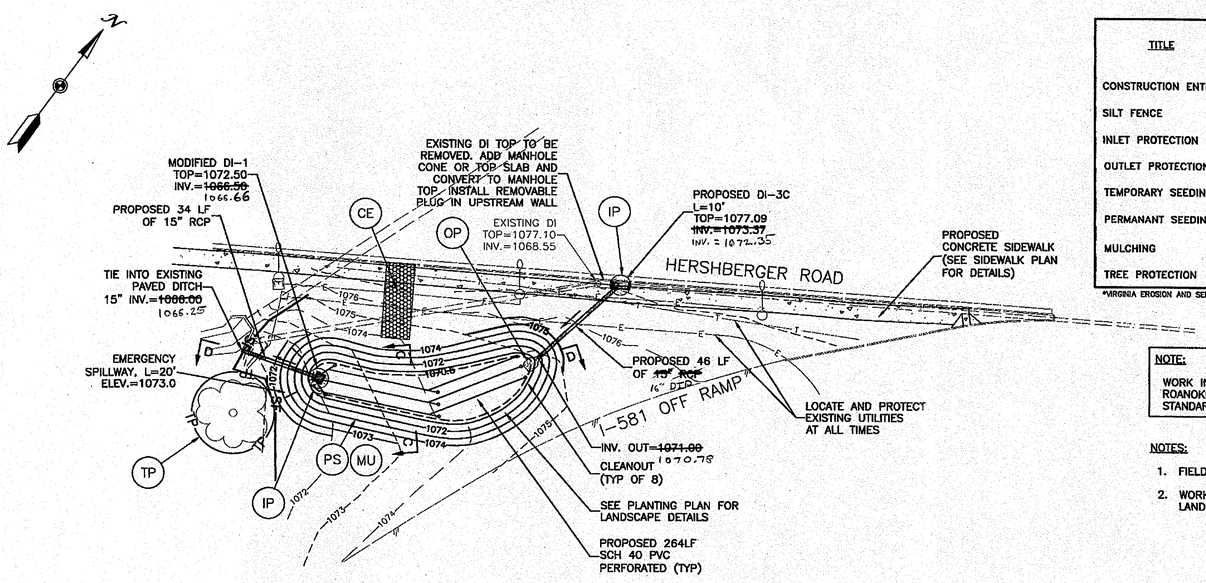

BMP SITE #1

EROSION CONTROL LEGEND

TITLE	KEY	SYMBOL	STD. & SPEC. NUMBER*	QUANTITY
CONSTRUCTION ENTRANCE	CE		3.02	1 EA.
SILT FENCE	SF	—SF—	3.05	100 LF
INLET PROTECTION	IP		3.07	2 EA.
OUTLET PROTECTION	OP		3.18	1 EA.
TEMPORARY SEEDING	TS		3.31	AS NEEDED
PERMANANT SEEDING	PS		3.32	AS NEEDED
MULCHING	MU		3.35	AS NEEDED
TREE PROTECTION	TP	—TP—	3.38	109 LF

*VIRGINIA EROSION AND SEDIMENT CONTROL HANDBOOK STD.& SPEC.

NOTE:

WORK IN THIS AREA IS TO BE PERFORMED PER THE CITY OF ROANOKE RIGHT OF WAY EXCAVATION AND RESTORATION STANDARDS.

NOTES:

1. FIELD SURVEY IS BASED ON HORIZONTAL DATUM NAD83SF.
2. WORK SHALL BE COORDINATED WITH SIDEWALK AND LANDSCAPING PLANS. SEE OTHER PLAN SHEETS.

IF THIS DRAWING IS A REDUCTION GRAPHIC SCALE MUST BE USED

30' 0' 30'

SCALE 1" = 30'

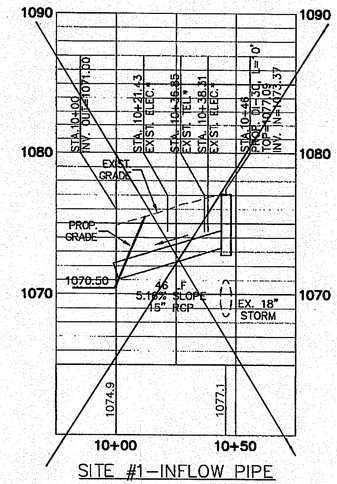

SITE #1-INFLOW PIPE

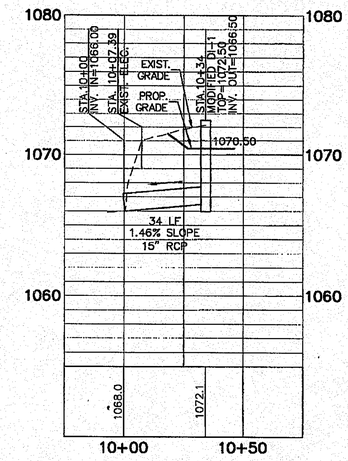

SITE #1-OUTFLOW PIPE

SEE SKETCH SK.03.09.12

* EXISTING UTILITIES NOT LOCATED. DEPTH UNKNOWN. CONTRACTOR TO USE EXTREME CAUTION WHEN WORKING AROUND THESE UTILITIES.

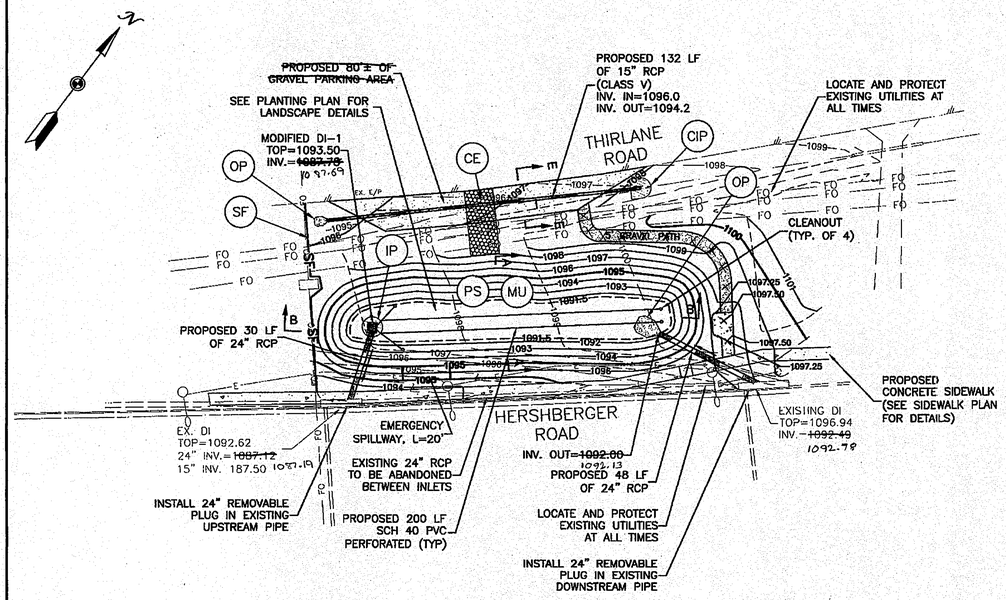

BMP SITE #2

EROSION CONTROL LEGEND

TITLE	KEY	SYMBOL	STD. & SPEC. NUMBER*	QUANTITY
CONSTRUCTION ENTRANCE	CE		3.02	1 EA.
SILT FENCE	SF	—SF—	3.05	85 LF
INLET PROTECTION	IP		3.07	1 EA.
CULVERT INLET PROTECTION	CIP		3.08	1 EA.
OUTLET PROTECTION	OP		3.18	2 EA.
TEMPORARY SEEDING	TS		3.31	AS NEEDED
PERMANANT SEEDING	PS		3.32	AS NEEDED
MULCHING	MU		3.35	AS NEEDED

*VIRGINIA EROSION AND SEDIMENT CONTROL HANDBOOK STD.& SPEC.

NOTE:

WORK IN THIS AREA IS TO BE PERFORMED PER THE CITY OF ROANOKE RIGHT OF WAY EXCAVATION AND RESTORATION STANDARDS.

NOTES:

1. FIELD SURVEY IS BASED ON HORIZONTAL DATUM NAD83SF.
2. WORK SHALL BE COORDINATED WITH SIDEWALK AND LANDSCAPING PLANS. SEE OTHER PLAN SHEETS.

IF THIS DRAWING IS A REDUCTION GRAPHIC SCALE MUST BE USED

30' 0' 30'

SCALE 1" = 30'

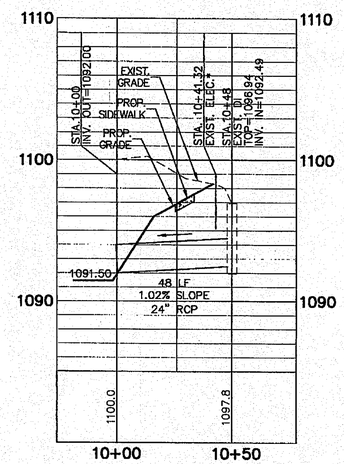

SITE #2-INFLOW PIPE

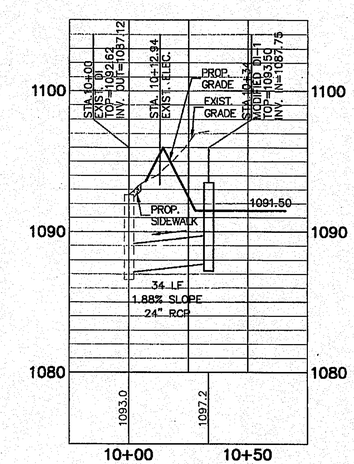

SITE #2-OUTFLOW PIPE

COMMONWEALTH OF VIRGINIA
DARIN K. MILLER
5/25/10
Lic. No. 037241
PROFESSIONAL ENGINEER

OFFICE OF THE
CITY ENGINEER
215 CHURCH AVENUE, S.W.
ROOM 350
PHONE: (540) 853-2731
FAX: (540) 853-1364
WWW.ROANOKEVA.GOV
ROANOKE

DESIGNED: DJR
DRAWN: JCB
CHECKED: DJR

BMP SITE PLAN

REV.	DATE:	DESCRIPTION

DATE: 03/05/2010
SCALE: 1"=30'

HERSHBERGER ROAD
PHASE II - PEDESTRIAN IMPROVEMENTS
COVE ROAD TO RUTGERS ROAD
CITY OF ROANOKE, VIRGINIA

SHEET C-6
PLAN NO. 6629-A