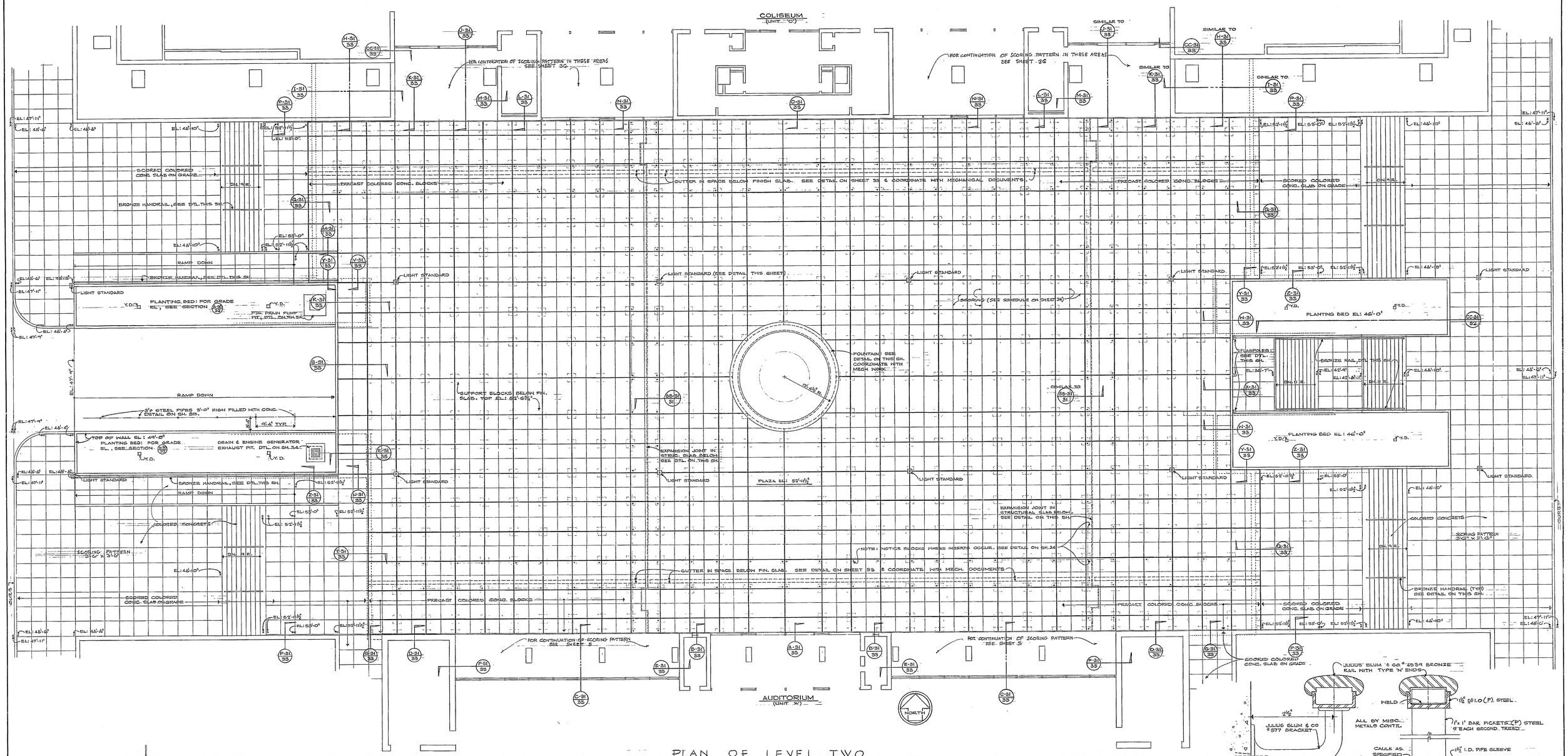

PLAN OF LEVEL TWO
SCALE: 1/8" = 1'-0"

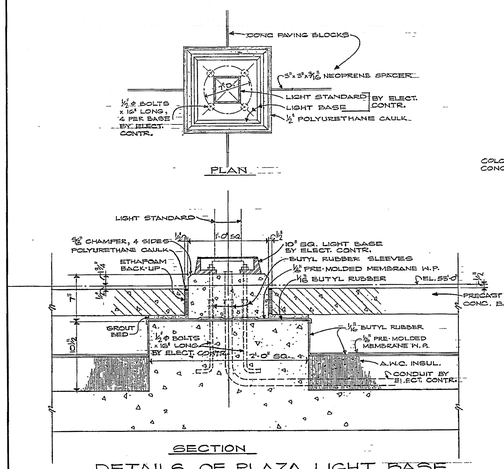

DETAILS OF PLAZA LIGHT BASE
SCALE: 1½" = 1'-0"

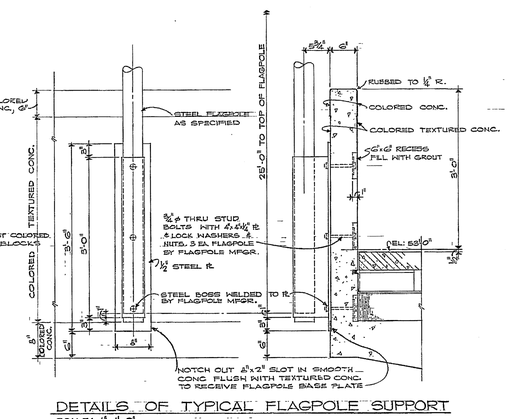

DETAILS OF TYPICAL FLAGPOLE SUPPORT
SCALE: 1" = 1'-0"

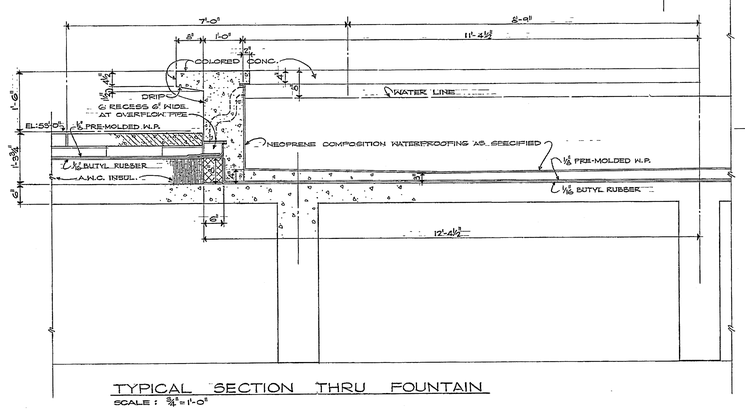

TYPICAL SECTION THRU FOUNTAIN
SCALE: ¾" = 1'-0"

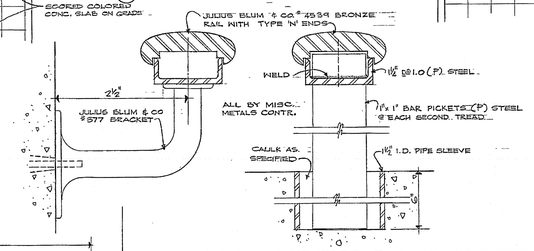

TYPICAL EXTERIOR RAILING DETAILS
SCALE: FULL SIZE (ALSO FOR INTERIOR STAIR AT ENTRY B-100)

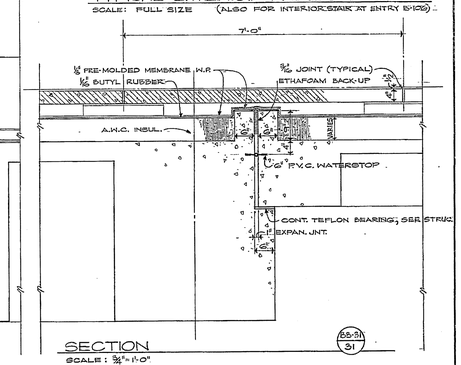

SCALE: ¾" = 1'-0"

COMM NO	
S & B	1398
F & C	6255
T & P	647
S R W	400

COMMONWEALTH OF VIRGINIA — HENRY B. BOYNTON — CERTIFICATE No. 210 — CERTIFIED ARCHITECT

COMMONWEALTH OF VIRGINIA — JOHN M. THOMPSON — CERTIFICATE No. 264 — CERTIFIED ARCHITECT

COMMONWEALTH OF VIRGINIA — JOHN W. CHAPPELEAR, JR. — CERTIFICATE NO. 1080 — CERTIFIED ARCHITECT

COMMONWEALTH OF VIRGINIA — WILLIAM A. SOWERS — NO 925 — CERTIFIED PROFESSIONAL ENGINEER

REVISIONS

15 JAN. 68			

SHEET TITLE
UNIT B - PLAN OF LEVEL TWO

DRAWN BY	CHECKED BY	DATE
RDB JR	J.H.C.	DECEMBER 30, 1967

KEY PLAN

ASSOCIATED ARCHITECTS & ENGINEERS OF ROANOKE
ROANOKE, VIRGINIA

SMITHEY & DUYNTON
THOMPSON & PAYNE
RANDOLPH FRANTZ & JOHN CHAPPELEAR
SOWERS, ROLES & WHITESCARVER

CIVIC CENTER FOR ROANOKE, VIRGINIA

SHEET No. 31 OF 57